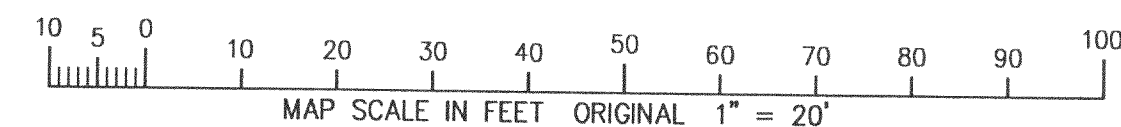


PLAT OF SURVEY
UNIT 14-01
GENEVA NATIONAL CONDOMINIUM
NO. 14
LOCATED IN TOWN 2 NORTH, RANGE 17 EAST
WALWORTH COUNTY, WISCONSIN



- = FOUND IRON REBAR STAKE
- ⦿ = SET IRON REBAR STAKE
- (xxx) = RECORDED AS
- ⊕ = HYDRANT
- ⊕ = SANITARY MANHOLE

WORK ORDERED BY
MCKAY INVESTMENT REALTY, INC.
1000 JORIE BLVD
OAK BROOK, IL 60523

FARRIS, HANSEN & ASSOCIATES, INC.
Engineering, Architecture, Surveying
7 Ridgway Court P.O. Box 437
ELKHORN, WISCONSIN 53121
Office: (262) 723-2098
Fax: (262) 723-5886

REVISIONS


PROJECT NO.
3269.14-01
DATE:
03-28-01
SHEET NO.
1 OF 1

NOTE: COPIES OF THIS MAP TO WHICH THE FOLLOWING CERTIFICATE WILL APPLY SHOW SURVEYOR'S ORIGINAL SEAL AND SIGNATURE IN RED INK. COPIES BY ANY OTHER MEANS MAY HAVE ALTERATIONS WHICH DO NOT REPRESENT THE SURVEYOR'S WORK PRODUCT.

I HEREBY CERTIFY THAT THE ABOVE DESCRIBED PROPERTY HAS BEEN SURVEYED UNDER MY DIRECTION AND THAT THE ABOVE MAP IS A TRUE REPRESENTATION THEREOF AND SHOWS THE SIZE AND LOCATION OF THE PROPERTY AND ITS EXTERIOR BOUNDARIES. THIS SURVEY IS MADE FOR THE USE OF THE PRESENT OWNERS OF THE PROPERTY, AND ALSO THOSE WHO PURCHASE, MORTGAGE, OR GUARANTEE THE TITLE THERETO WITHIN ONE YEAR FROM THE DATE HEREOF.

DATED: MAY 1, 2001

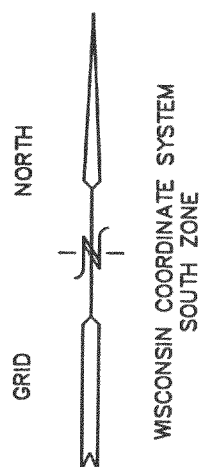
PETER S. GORDON R.L.S. 2101



BENCH MARK
UPPER FLANGE BOLT
HYDRANT
EL. = 1062.97'

SAN MH
RIM = 1062.29'
IE = 1050.16'

SAN MH
RIM = 1063.6'
IE = 1050.84'



MAY 0 1 2001

217-2100

JGN-14-01